

Your Guide to the Wondrous Diversity of the Smokies

One hundred and fifty trails extend for approximately 800 miles, crossing the ridges, peaks, and valleys of America's most visited national park.



BILL LEA PHOTOGRAPH

For those seeking more information, a variety of topographic maps and trail guides are available, including *Hiking Trails of the Smokies*, the comprehensive park trail guidebook. To order a map or guide, call (865) 436-7318 x226 or visit www.SmokiesInformation.org.



BILL LEA PHOTOGRAPH

Using the Chart at Right

Backcountry campsites and shelters are listed by map coordinates (7E, etc.), with their elevations in feet. Backcountry campsites are numbered and grouped by the major access areas. All sites and shelters are available to hikers, but camping with horses is allowed



NPS PHOTOGRAPH



NPS PHOTOGRAPH

In emergencies call: Park headquarters, 865-436-9171; Cherokee (NC) police, 828-497-4131; or Gatlinburg (TN) police, 865-436-5181.

- Do not leave valuables in sight inside your car. Do not leave a note on your car indicating how long you will be hiking. Protect your valuables by taking them with you or hiding them in your car.

Leave No Trace

Your personal commitment to ethical backcountry use is the most important factor in maintaining the park's wilderness character. Take pride in leaving no trace of your presence here.

- Abide by all backcountry use regulations. They are designed for resource protection.
- Use a stove and candle lantern to minimize the trampling and destruction of vegetation that result from collecting firewood.
- Never cook or burn food in a campfire. A residue and odor will remain and will attract wildlife that will become a problem for future campers.
- Keep your group small to preserve a sense of solitude.
- Camp where your campsite already shows impacts. Don't establish new tent sites.
- Pack out all leftover food and trash.
- Avoid cutting across switchbacks, to prevent destructive trail erosion.

If You Get Lost

Stay calm, do not leave the trail and do not travel at night. Prevent getting lost by keeping your group together, staying on the trail, and using a map. Let someone know your schedule and travel plans, so they can notify park authorities if you are overdue.

Toilet Use

Improper human waste disposal creates one of the most disgusting conditions in the backcountry. Regulations require that human feces be deposited in a six-inch-deep hole and covered with soil and that no toilet use occur within 100 feet of a camp or water source or within sight of a trail. Defecating behind a shelter or near a spring creates very unhealthy conditions and is clearly bad manners. All sanitary napkins and tampons must be packed out. Do not bury them. Please, take a little extra care!

Into the Wild: Visiting the Smokies Backcountry

If Someone Gets Injured

If someone is injured and can't be moved to a trailhead, do the following: Provide warmth and comfort; leave someone with the injured person; note the exact location and circumstances; and hike out and let rescuers know where to go and what to prepare for. Backwoods ethics say it is *your* responsibility to make sure you don't get injured. Be careful and use common sense. Getting accident victims to safety or medical facilities is difficult and often dangerous for all involved.

Hazards!

Wind. High winds associated with approaching weather fronts can bring down trees and limbs on the heavily forested trails. Plan accordingly.

Hypothermia. Hypothermia is when body temperature falls below the point at which the body can maintain its own heat. It is an all-season killer and results from exposure to a combination of wind, rain, and cold. **A wet hiker can succumb to hypothermia in mid-summer at higher elevations!** Be prepared for sudden weather changes—and learn how to take care of yourself in extremes of cold, heat, and wetness. Always carry raingear; storms arise quickly. Hypothermia symptoms can appear very rapidly, even in fairly mild weather.

Know its symptoms and treat them immediately: uncontrolled shivering, slurred speech, memory lapses, stumbling, fumbling hands, drowsiness, and the inability to get up after a nap. Victims need dry clothing, warm fluids if conscious, and shelter from the elements. To prevent hypothermia, drink before thirsty, eat before hungry, rest before tired, and stay dry. Travel and stay with a companion. Two people can look after each other better than one can look after oneself! Clothing should be worn in layers, an outer layer to ward off wind and precipitation and inner layers to insulate. Keep your head warm and dry with a good hat. Other cold weather hazards include frostbite, icy trails, and deep snow.

Stream crossings and waterfalls. Rain swollen streams can be unsafe to ford. Don't cross a stream unless you are sure you can make it. For added precaution make sure your pack can be discarded quickly, wear shoes to protect your feet, use a stout stick for extra support, and, if you lose your footing, float with your feet downstream to protect your head. Walking near a stream on moss- and spray-covered rocks can be hazardous. Never camp next to a stream swollen by high water. Waterfalls can be extremely hazardous; climbing on them has resulted in many fatalities.

Drinking water. All water obtained in the backcountry should be treated before drinking to protect you from health hazards. **The recommended treatment is to boil it for one minute.** Many park waters are clear, cold, and free-running. Nevertheless, they may not be safe to drink unless boiled. Filters may not remove certain bacteria or viruses, and chemical disinfectants require very long contact times for the water temperatures found in these mountains. **Do not drink untreated water!**

Bears and You!

Bears in the park are wild, and their behavior is sometimes unpredictable. Attacks on humans are extremely rare, but they have happened, inflicting serious injuries and death. Treat bear encounters with extreme caution and follow the guidelines below.

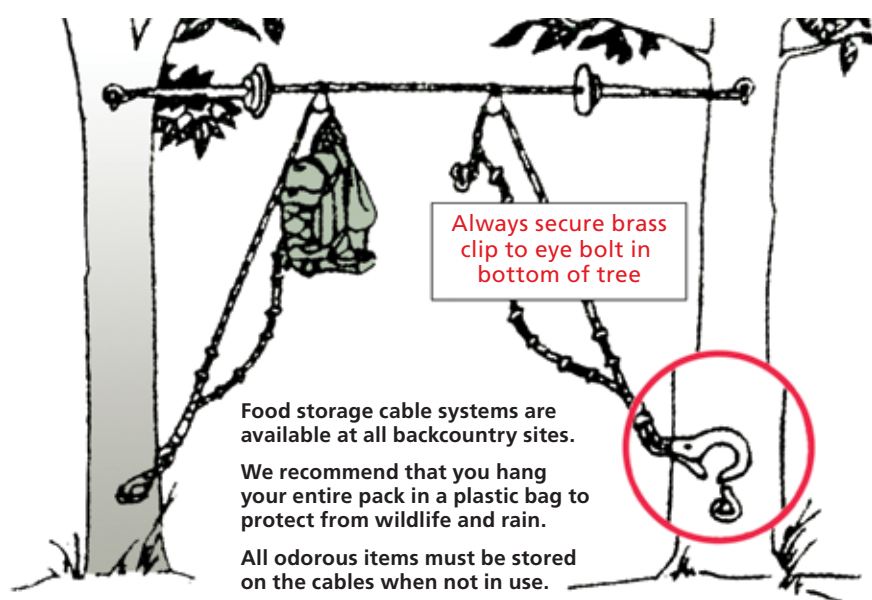
Encounters along the trail. Stay alert. If you see a bear at a distance, do not approach it. If your presence causes the bear to change its behavior (it stops feeding, changes travel direction, watches you, etc.)—YOU'RE TOO CLOSE. Being too close may also promote aggressive behavior from the bear, like running toward you, making loud noises, or swatting the ground. The bear is demanding more space. Don't run but slowly back away, watching the bear. Try to increase the distance between you and the bear, and the bear will probably do the same. If a bear persistently follows or approaches you, typically without vocalizing or paw swatting, try changing your direction. If the bear continues to follow you, stand your ground. If the bear gets closer, talk loudly or shout at it. Act aggressively and try to intimidate the bear. Act together as a group if you have companions. Make yourselves look as large as possible (for example, move to higher

ground). Throw non-food items like rocks at the bear. Use a deterrent like a stout stick. Don't run and don't turn away from the bear. Don't leave food for the bear; this only encourages further problems.

Most injuries from black bear attacks are minor and result from the bear trying to get at people's food. If the behavior of the bear shows that it is after your food, and you are physically attacked, separate yourself from the food and slowly back away. If the bear shows no interest in your food, and you are physically attacked, fight back aggressively with any available object—the bear may consider you as prey! Help protect others: report all bear incidents to a park ranger immediately. Above all, keep your distance from bears!

Encounters in camp. The best way to avoid bears is not to attract them. Keep your cooking and sleeping areas separate. Keep tents and sleeping bags free of food odors; do not store food, garbage, or other attractants (like toothpaste, soap, etc.) in them. A clean camp is essential to reducing problems. Pack out all food and litter; don't bury it or try to burn anything.

Regulations require proper food storage. Secure all food and other attractants at night or when not in use. Where food storage devices are present, use them. Otherwise: place all odorous items in your pack. Select two trees, 10-20 feet apart, with limbs 15 feet high. Using a rock for a weight, toss a rope over a limb on the first tree; tie one end to the pack. Repeat this process with the second tree. Raise the pack about six feet with the first rope and tie it off. Then pull the second rope until the pack is suspended at least 10 feet high and evenly spaced; it must be four feet or more from the nearest limb.



Food storage cable systems are available at all backcountry sites.

We recommend that you hang your entire pack in a plastic bag to protect from wildlife and rain.

All odorous items must be stored on the cables when not in use.

Trip Planning and Permits

Camping Permits

Permits are required when camping in the backcountry. Camping is permitted only at designated sites. These backcountry sites require reservations: **9, 10, 13, 17, 20, 21, 23, 24, 29, 36, 37, 38, 46, 47, 50, 55, 57, 60, 61, 71, 83, 86, 90, and 113, and all shelters require reservations.** (See the chart at right.) Reservations may be made up to one month prior to the first day of the trip. For example, if you wish to backpack on August 8-12, you may call for reservations on July 8 to reserve space for the entire length of your trip.

Plan your trip and determine what sites you will occupy. If your itinerary includes a reserved site or any shelter, you must call the Backcountry Reservations Office (see below) to reserve that site. Be prepared to give your complete trip plan. When you arrive in the park you must complete a permit at one of the 15 self-registration stations listed below. Keep the permit with you and drop the top copy in the registration box. If your itinerary does not include any reserved site or shelter, you need only to complete a permit; you do not need a reservation.

You cannot stay two nights in a row in the same shelter. The maximum stay at a campsite is three consecutive nights. Using a tent at any shelter is prohibited. The maximum group size is eight persons, except at the following campsites where a party of twelve is permitted by reservation only: 17, 20, 46, 60, 86, and 90. Pets are prohibited in the backcountry.

Please call the **Backcountry Reservations Office at 865-436-1231** to cancel any nights or spaces that become available because of changes in your plans. The office is open daily from 8 a.m. to 6 p.m.

Failure to abide by park regulations may subject you to a fine under Title 36, Code of Federal Regulations.

Self-registration stations are located at:

- Oconaluftee Visitor Center
- Sugarlands Visitor Center
- Twentymile Ranger Station
- Fontana Dam Visitor Center
- Fontana Marina
- Deep Creek Campground Office
- Smokemont Campground Office
- Cataloochee Valley near campground
- Big Creek Ranger Station
- Cosby Campground Office
- Greenbrier Ranger Station
- Elkmont Campground
- Great Smoky Mountains Institute at Tremont
- Cades Cove Campground Office
- Abrams Creek Ranger Station

Planning Your Trip

For help planning a backpacking trip,

call the Backcountry Information Office at 865-436-1297. The office is staffed by volunteers and is open daily from 9 a.m. until noon.

For a safe and enjoyable backpacking experience, know your limitations. A maximum trip length of eight to 10 miles a day is recommended. Group size, elevation gain, weather, and availability of good water may also affect the success of your trip.

The following equipment is considered essential for a safe backpacking trip: two flashlights, water, raingear, comfortable ankle-supporting shoes, high-energy food, and extra clothing. Always carry a map and know how to use it.

Rules and Regulations

- You must possess a backcountry permit while camping in the backcountry.
- Camping is permitted only at designated sites and shelters.
- Use of reserved sites and shelters must be confirmed through the Backcountry Reservation Office.
- You may stay up to three consecutive nights at a site. You may not stay two nights in a row at a shelter.
- Maximum camping-party size is eight persons. Exceptions at selected campsites are mentioned above.
- Open fires are prohibited except at designated sites. Use only wood that is dead and on the ground. Use only established fire rings.
- Use of tents at shelters is prohibited.
- Food storage: When not being consumed or transported, all food and trash must be suspended at least 10 feet off the ground and four feet from the nearest limb or trunk or shall be stored as otherwise designated. See **Bears and You!**
- Toilet use must be at least 100 feet from a campsite or water source and out of sight of the trail. Human feces must be buried in a six-inch-deep hole. See **Toilet Use.**
- All trash must be carried out.
- All plants, wildlife, and natural and historic features are protected by law. Do not carve, deface, or cut any trees or shrubs.
- Polluting park waters is prohibited; do not wash dishes or bathe with soap in a stream.
- Pets, motorized vehicles, and bicycles are not permitted in the backcountry.
- Firearms and hunting are prohibited.
- Feeding or harassing any wildlife is prohibited.

Horse Use

Horses are permitted in the park, but they are restricted to trails specifically

only at those with a bold H. Shelters and sites whose use is by reservation appear in **bold type**. Their allowable capacities are shown in parentheses. For example, **(12, 6H)** means 12 hikers, 6 horses; **(12)** means 12 hikers, no horses. See "Permits" for more information.

Backcountry Campsites

| Site No. | Capacity | Elev. (Feet) | Map Key |
|-----------------------------------|-------------------------------------|--------------|---------|
| Cades Cove Area | | | |
| 1 | Cooper Road (12) | 1200 | 2D |
| 2 | Cane Creek (4) | 1320 | 2D |
| 3 | Hesse Creek (8, 2H) | 1360 | 3D |
| 5 | Rich Mountain (4, 2H) | 3400 | 3D |
| 6 | Turkeypen Ridge (8) | 3400 | 4D |
| 9 | Anthony Creek (12) | 3200 | 4E |
| 10 | Ledbetter Ridge (8) | 3000 | 4E |
| 11 | Beard Cane (6) | 1530 | 2D |
| 12 | Forge Creek (12) | 2600 | 3E |
| 13 | Sheep Pen Gap (15, 8H) | 4640 | 2F |
| 14 | Flint Gap (8) | 2050 | 2E |
| 15 | Rabbit Creek (12) | 1550 | 2E |
| 16 | Scott Gap (10) | 1700 | 2E |
| 17 | Little Bottoms (14) | 1240 | 2D |
| Elkmont/Tremont Area | | | |
| 18 | West Prong (12) | 1600 | 4D |
| 19 | Upper Henderson (8, 2H) | 2880 | 5D |
| 20 | King Branch (12, 4H) | 2520 | 5D |
| 21 | Mile 53 (12) | 2640 | 6D |
| 23 | Camp Creek (12) | 3200 | 6D |
| 24 | Rough Creek (15) | 2860 | 6D |
| 26 | Dripping Spring Mountain (10) | 4400 | 6D |
| 27 | Lower Jakes Gap (12, 2H) | 3520 | 5D |
| 28 | Marks Cove (12, 6H) | 3490 | 5D |
| 30 | Three Forks (12) | 3400 | 6E |
| Greenbrier/Cosby Area | | | |
| 29 | Ottercreek (10) | 4560 | 10B |
| 31 | Porters Flat (8) | 3400 | 8D |
| 32 | Injun Creek (8) | 2280 | 8C |
| 33 | Settlers Camp (8) | 1960 | 9B |
| 34 | Sugar Cove (10) | 3240 | 10B |
| 35 | Gilliland Creek (12, 4H) | 2680 | 10B |
| Cataloochee/Big Creek Area | | | |
| 36 | Upper Walnut Bottom (20, 20H) | 3040 | 11C |
| 37 | Lower Walnut Bottom (20) | 3000 | 11C |
| 38 | Mount Sterling (12) | 5820 | 11C |
| 39 | Pretty Hollow (20, 10H) | 3040 | 11D |
| 40 | Big Hemlock (8) | 3100 | 11D |
| 41 | Caldwell Fork (12, 6H) | 3360 | 11E |
| 42 | Spruce Mountain (4) | 5480 | 10D |
| Oconaluftee Area | | | |
| 44 | McGee Spring (12, 4H) | 5040 | 10D |
| 47 | Entoe Creek (8) | 3620 | 10D |
| 48 | Upper Chasteen (8) | 3320 | 9D |
| 49 | Cabin Flats (12, 8H) | 3060 | 9D |
| 50 | Lower Chasteen Creek (15, 6H) | 2360 | 9E |
| Deep Creek Area | | | |
| 46 | Estes Branch (12) | 2870 | 8F |
| 51 | Georges Branch (12) | 2800 | 8F |
| 52 | Newton Bald (8, 2H) | 5000 | 8E |
| 53 | Poke Patch (6) | 3000 | 8E |
| 54 | Nettle Creek (6) | 2600 | 8E |
| 55 | Pole Road (15, 15H) | 2410 | 8E |
| 56 | Burnt Spruce (6) | 2405 | 8F |
| 57 | Bryson Place (10, 10H) | 2360 | 8F |
| 58 | Nicks Nest Branch (6) | 2360 | 8F |
| 59 | McCracken Branch (10) | 2320 | 7F |
| 60 | Bumgardner Branch (20, 4H) | 2120 | 7F |
| Noland Creek Area | | | |
| 61 | Bald Creek (10, 6H) | 3560 | 7E |
| 62 | Upper Ripshin (8, 6H) | 3160 | 7F |
| 63 | Jerry Flats (8, 6H) | 2920 | 7F |
| 64 | Mill Creek (12, 10H) | 2540 | 7F |
| 65 | Bear Pen Branch (8) | 2040 | 6F |
| 66 | Lower Noland Creek (Boats Only) (4) | 1720 | 6G |
| 67 | Goldmine Branch (6) | 1840 | 6G |
| Forney Creek Area | | | |
| 68 | Steeltrap (8) | 3960 | 6E |
| 69 | Huggins (8) | 2800 | 6F |
| 70 | Jonas Creek (12, 8H) | 2400 | 6F |
| 71 | CCC (12, 12H) | 2180 | 6F |
| 74 | Lower Forney (12) | 1720 | 6G |
| 75 | Poplar Flats (8) | 2800 | 5F |
| Hazel Creek Area | | | |
| 82 | Calhoun (8, 4H) | 2720 | 5F |
| 83 | Bone Valley (20, 10H) | 2280 | 5F |
| 84 | Sugar Fork (6) | 2160 | 4F |
| 85 | Sawdust Pile (10, 6H) | 2000 | 4F |
| 86 | Proctor (20, 8H) | 1680 | 4F |
| 88 | Possum Hollow (12) | 1960 | 4F |
| Twentymile Area | | | |
| 89 | Lower Ekanettelee (8) | 1880 | 4F |
| 90 | Lost Cove (12, 6H) | 1760 | 3F |
| 91 | Upper Lost Cove (4) | 2040 | 3F |
| 92 | Upper Flats (10, 6H) | 2520 | 3F |
| 93 | Twentymile Creek (8) | 1880 | 3F |
| 95 | Dalton Branch (12, 6H) | 2360 | 2F |
| 96 | Eagle Creek Island (8) | 2880 | 4F |
| 97 | Big Walnut (8) | 2400 | 4E |
| 113 | Birch Spring Gap (12, 6H) | 3680 | 3F |
| Lakeshore Area | | | |
| 87 | Jerry Hollow (Boats only) (6) | 1720 | 3G |
| 72 | Gunter Branch (Boats only) (6) | 1720 | 6G |
| 73 | Lone Pine (Boats only) (6) | 1720 | 6G |
| 76 | Kirkland Creek (6) | 1770 | 5G |
| 77 | Pilkey Creek (12, 6H) | 1800 | 5G |
| 78 | Double Island (Boats only) (6) | 1720 | 5G |
| 81 | North Shore (12, 6H) | 1800 | 4G |
| 98 | Chambers Creek (12, 6H) | 1720 | 5G |
| Shelters | | | |
| Davenport Gap (12, 12H) | 2600 | 11B | |
| Cosby Knob (12, 12H) | 4700 | 10C | |
| Tricornet Knob (12, 12H) | 5920 | 10C | |
| Pecks Corner (12, 12H) | 5280 | 9D | |
| Icewater Springs (12) | 5920 | 8D | |
| Mount Collins (12) | 5870 | 7E | |
| Double Spring Gap (12) | 5507 | 6E | |
| Silers Bald (12, 12H) | 5460 | 6E | |
| Derrick Knob (12) | 4890 | 5E | |
| Spence Field (12, 12H) | 4900 | 4E | |
| Russell Field (14, 12H) | 4360 | 4E | |
| Mollies Ridge (12, 12H) | 4570 | 3E | |
| Mount Le Conte (12) | 6440 | 7D | |
| Kephart (14, 12H) | 3900 | 8D | |
| Laurel Gap (14, 12H) | 5600 | 10D | |

designated for horse use (see map on other side). Many horse trails are very steep and narrow—a challenge for even the most experienced horse and rider. Remoteness and difficulty of access often make continual trail clearing and care impractical. Expect to encounter rugged conditions. Please report down trees or landslides to a ranger. Off-trail or cross-country use is prohibited. Horse parties may use designated campsites open to their use (see chart). Horse parties are subject to all backcountry regulations.

Requirements: Horse parties must obtain a backcountry camping permit for any overnight backcountry camping. Horses must be under physical control at all times; they may not be left to water unattended; grazing is prohibited. All food for stock must be packed in, and unused food must be packed out. At designated backcountry sites where stock are permitted, the number of animals in any one party is limited to one per person plus one pack animal per person, but shall not exceed a total of ten (10) animals for the same group.

In campsites with no hitchracks, horses must be cross-tied so that they cannot chew on or otherwise damage trees or other vegetation. Tying horses directly to trees is prohibited.

Horses are not permitted within 100 feet of trail shelters or in cooking or sleeping areas of campsites. Their manure must be scattered away from the campsite. Horses must not be tied closer than 100 feet to any stream or water source.

- Carry and use a collapsible bucket to water your horse—keep horses away from springs.
- Never leave feed where wildlife can get to it—wildlife attracted to feed can come into conflict with people.
- Use processed feed to eliminate introducing weed seeds into the park—hay may contain seeds of exotic plants, and some non-native plants can take over the habitat of native plants.

Auto-access Horse Camps

Limited auto-access horse camps provide ready access to backcountry trails from April through October. Reservations are required and may be made up to five months in advance. For reservations call **1-877-444-6777** between 10 a.m. and 10 p.m. eastern time or visit www.recreation.gov.

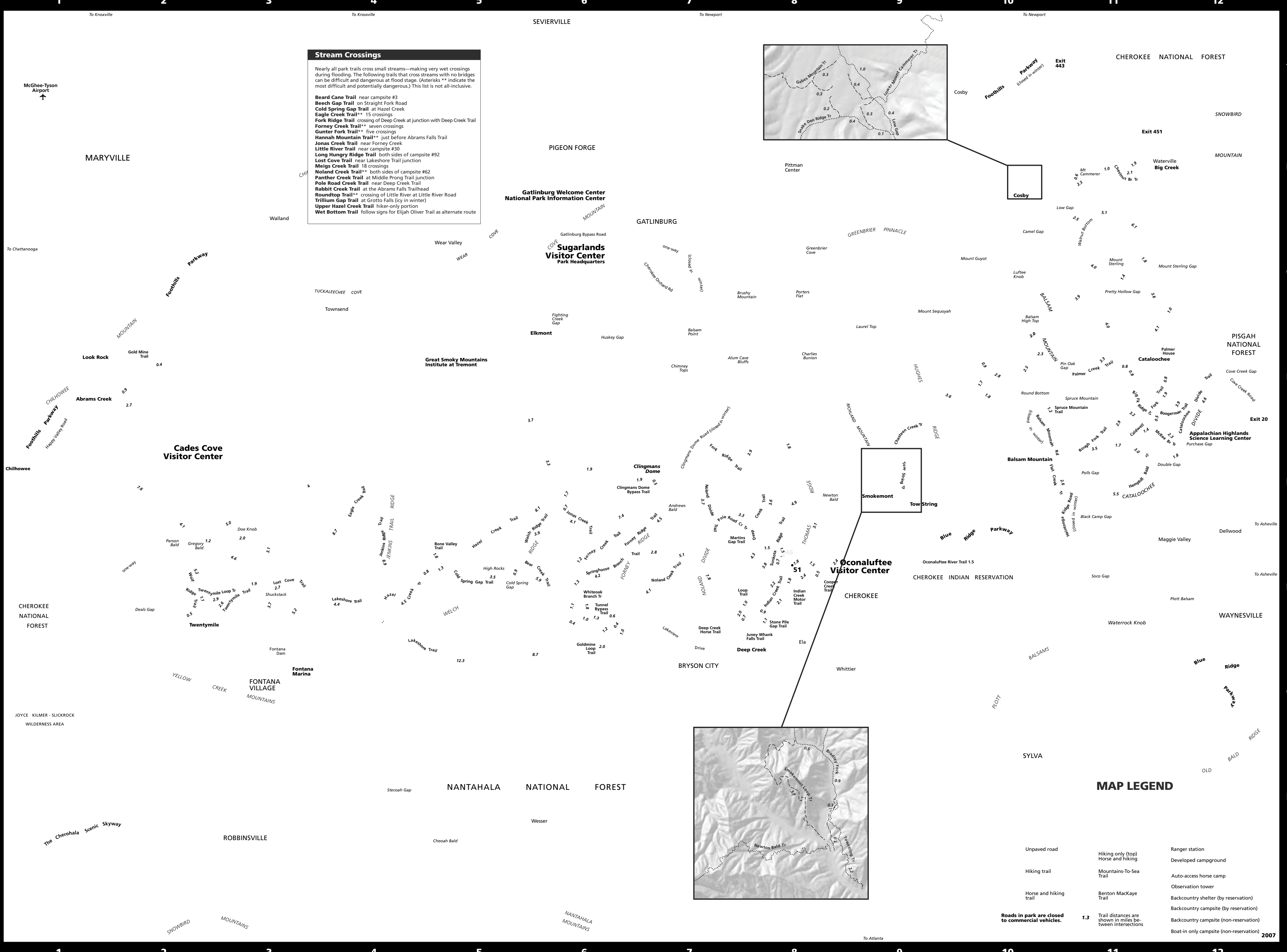
| Auto-access Horse Camp | No. of Campsites |
|------------------------|------------------|
| Anthony Creek | 3 |
| Big Creek | 5 |
| Cataloochee | 7 |
| Round Bottom | 5 |
| Tow String | 2 |



National Park Service
U.S. Department of the Interior

Great Smoky Mountains
National Park
North Carolina/Tennessee

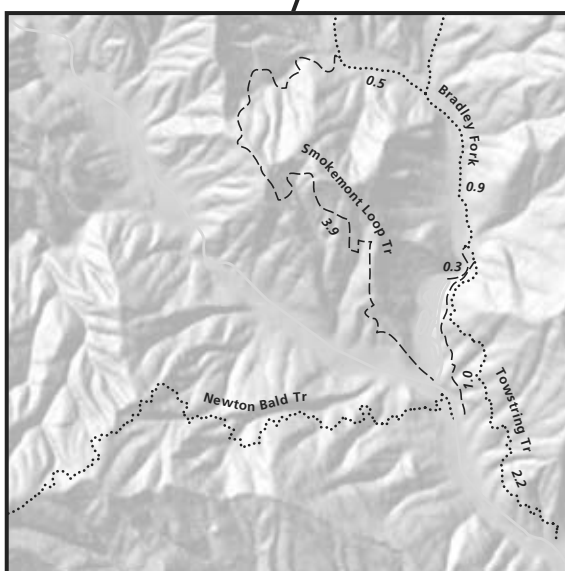
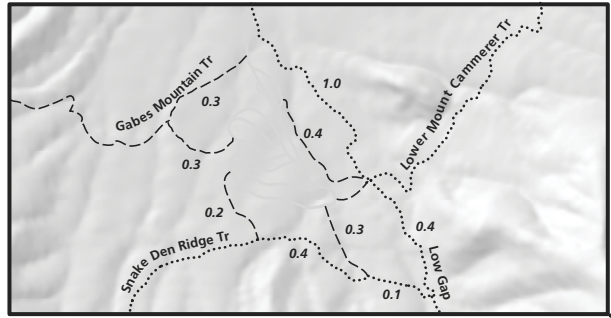
Great Smoky Mountains Trail Map



Stream Crossings

Nearly all park trails cross small streams—making very wet crossings during flooding. The following trails that cross streams with no bridges can be difficult and dangerous at flood stage. (Asterisks ** indicate the most difficult and potentially dangerous.) This list is not all-inclusive.

Beard Cane Trail near campsite #3
Beech Gap Trail on Straight Fork Road
Cold Spring Gap Trail at Hazel Creek
Eagle Creek Trail** 15 crossings
Fork Ridge Trail crossing of Deep Creek at junction with Deep Creek Trail
Forney Creek Trail** seven crossings
Gunter Fork Trail** five crossings
Hannah Mountain Trail** just before Abrams Falls Trail
Jonas Creek Trail near Forney Creek
Little River Trail near campsite #30
Long Hungry Ridge Trail both sides of campsite #92
Lost Cove Trail near Lakeshore Trail junction
Meigs Creek Trail 18 crossings
Noland Creek Trail** both sides of campsite #62
Panther Creek Trail at Middle Prong Trail junction
Pole Road Creek Trail near Deep Creek Trail
Rabbit Creek Trail at the Abrams Falls Trailhead
Roundtop Trail** crossing of Little River at Little River Road
Trillium Gap Trail at Grotto Falls (icy in winter)
Upper Hazel Creek Trail hiker-only portion
Wet Bottom Trail follow signs for Elijah Oliver Trail as alternate route



MAP LEGEND

- Unpaved road
- Hiking trail
- Horse and hiking trail
- Hiking only (top) Horse and hiking
- Mountains-To-Sea Trail
- Benton MacKaye Trail
- Ranger station
- Developed campground
- Auto-access horse camp
- Observation tower
- Backcountry shelter (by reservation)
- Backcountry campsite (by reservation)
- Backcountry campsite (non-reservation)
- Boat-in only campsite (non-reservation)

1.3 Trail distances are shown in miles between intersections

Roads in park are closed to commercial vehicles.